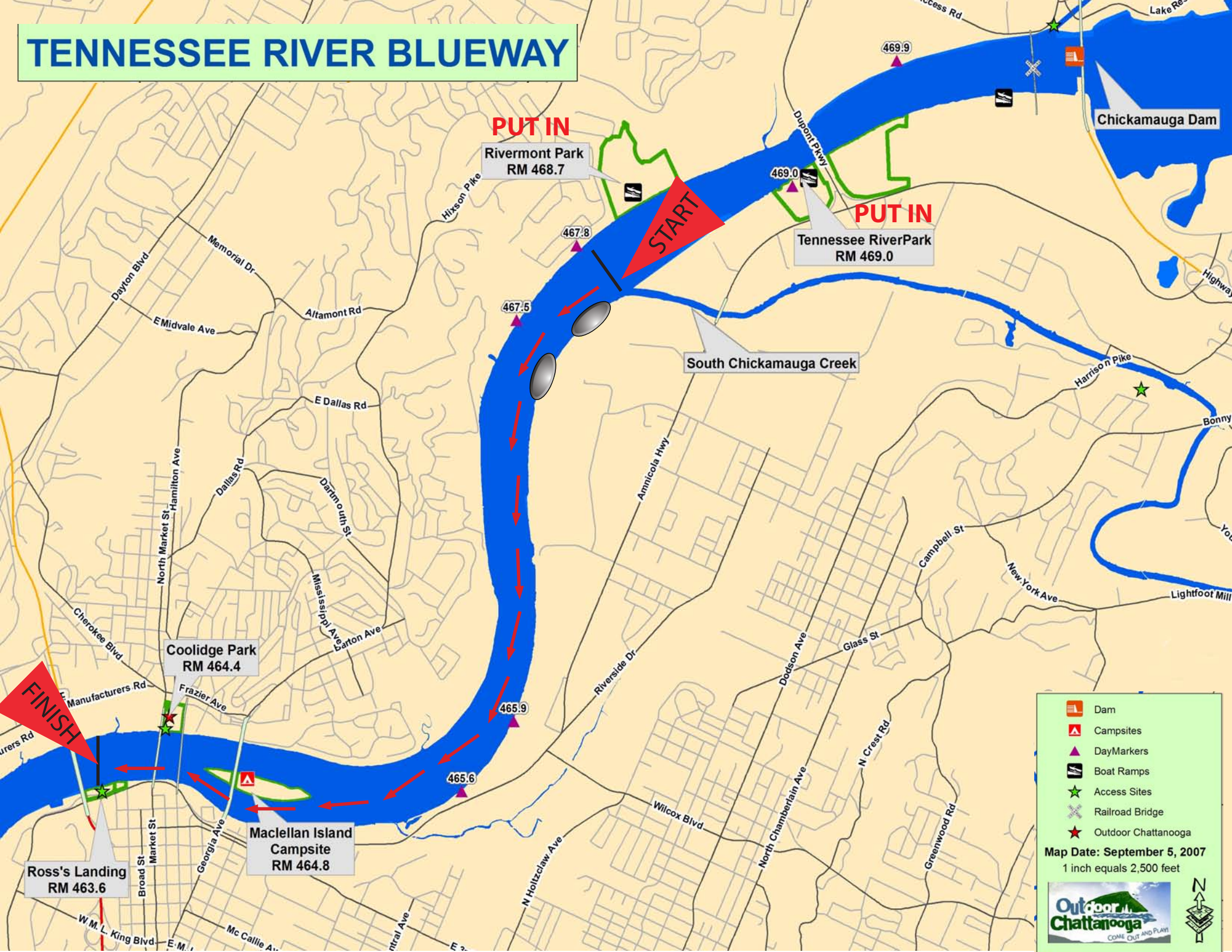


TENNESSEE RIVER BLUEWAY



PUT IN

Rivermont Park
RM 468.7

PUT IN

Tennessee RiverPark
RM 469.0








START

FINISH


Coolidge Park
RM 464.4

Maclellan Island
Campsite
RM 464.8

Ross's Landing
RM 463.6

-  Dam
-  Campsites
-  DayMarkers
-  Boat Ramps
-  Access Sites
-  Railroad Bridge
-  Outdoor Chattanooga

Map Date: September 5, 2007
1 inch equals 2,500 feet



COME OUT AND PLAY!

